









**Figure I-3
Coastal Zone Area**

-  Coastal Overlay Zone
-  Parcels
-  City Limits
-  Sphere of Influence
-  Roads
-  Railroad
-  Waterbodies
-  Streams

0 0.25 0.5 1 Miles



Source: City of Encinitas; MIG, Inc.
Date: August, 2011

